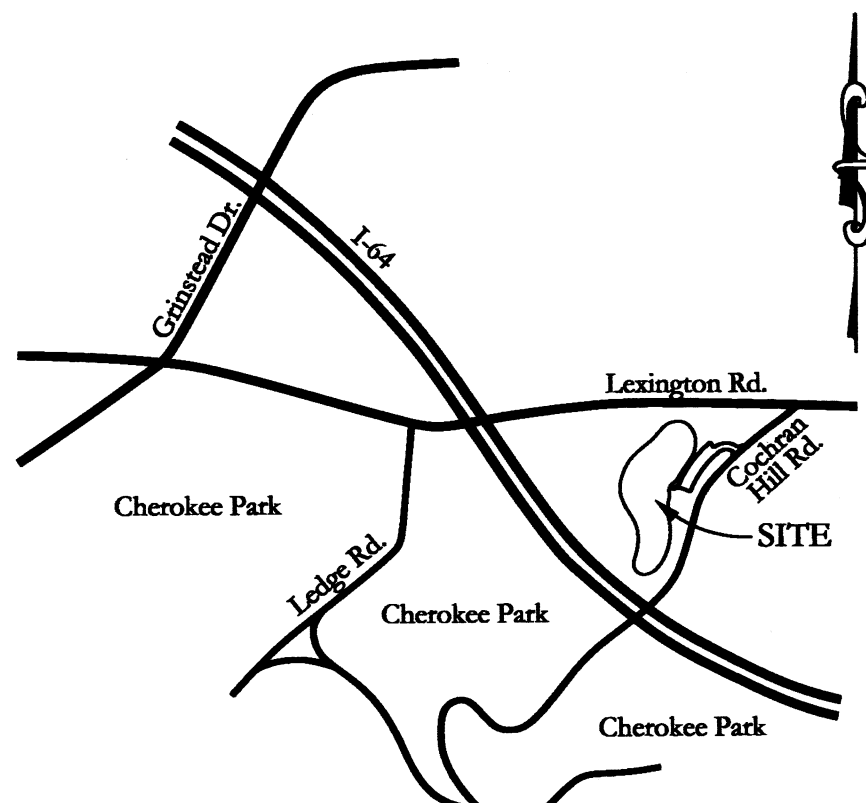


**VICINITY MAP**



**SITE DATA:**

Owner Name and Address:

Louisville Metro Parks  
1297 Trevilian Way  
PO Box 37280  
Louisville, KY 40233-7280

Contact: Jerry L. Brown, Assistant Director

Project Address: 745 Cochran Hill Road  
Louisville, KY 40205

Tax Block/Lot No.: 074A-0016-0000  
Zoning of Property: R-1, Residential  
Adjacent Zoning: R-5, Residential  
Form District: Neighborhood  
Existing Use: Public Park  
Proposed Use: Public Park  
Park Acreage: 409 Acres  
Project Area: 121,000s.f. = 2.78 Acres  
Height of Proposed Structure: 12 ft. to peak of roof  
Existing F.A.R.: 0%  
Proposed F.A.R.: 0% (open air shelter)

Parking Calculations:

Proposed Parking 19 Cars (incl. 2 handicapped)

Signage:

No freestanding identification signs are planned for this project. Signage to be included on this project consists of the following:

1. A 4' wide by 3' high "Rules and Regulations" sign affixed to the fence.
2. A 6' wide by 4' high freestanding Message Board located under the shelter.
3. Two freestanding "Handicapped Only" parking signs.
4. Several informational signs affixed to the fence, including:
  - a. Who to call for information (18"x18").
  - b. Attention Dog Owners: Please leash your dogs before exiting the park. (8.5"x11", vert.)
  - c. Attention Dog Owners: Please pick up your waste. (8.5"x11", vert.)
  - d. All Dogs - This area designated for all dogs. (12"x6", horiz.)
  - e. Small Dogs - This area designated for small dogs under 30 lbs. (12"x6", horiz.)

**LEGEND**

- Existing Trees/Treeline
- Existing Buildings
- Existing Roads
- Existing Contours
- Existing Utility Pole
- Existing Water Meter
- Existing Gas Line
- Property Lines
- Proposed 4ft. Fence
- Proposed Drinking Fountain
- Proposed Water Hydrant
- Proposed Bench
- Proposed Trash Receptacle
- Proposed Trees
- Proposed Shrubs

WM# 7012



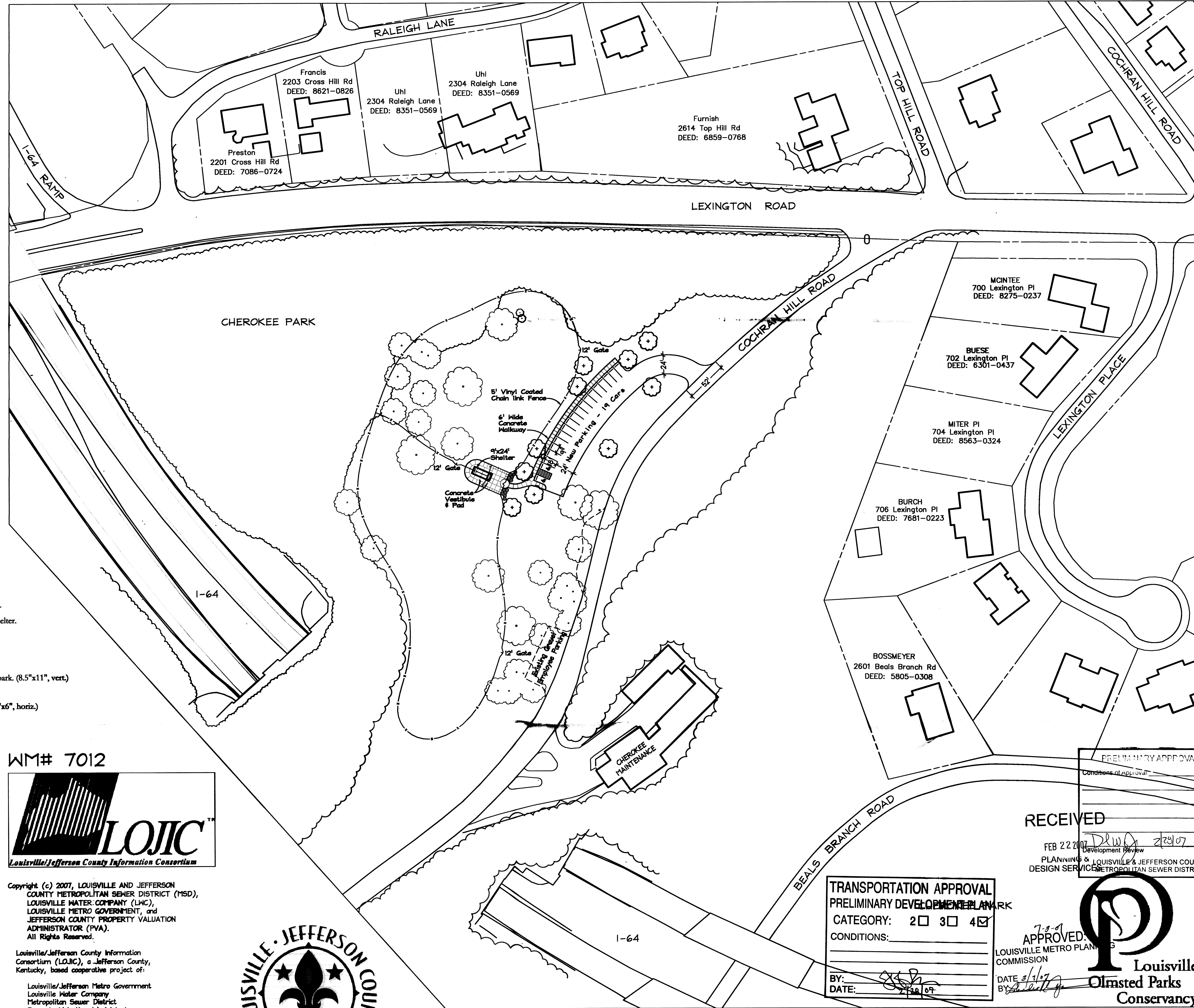
Copyright (c) 2007, LOUISVILLE AND JEFFERSON COUNTY METROPOLITAN SEWER DISTRICT (MSD), LOUISVILLE WATER COMPANY (LWC), LOUISVILLE METRO GOVERNMENT, and JEFFERSON COUNTY PROPERTY VALUATION ADMINISTRATOR (PVA). All Rights Reserved.

Louisville/Jefferson County Information Consortium (LOJIC), a Jefferson County, Kentucky, based cooperative project of:  
Louisville/Jefferson Metro Government  
Louisville Water Company  
Metropolitan Sewer District  
Property Valuation Administrator

No part of this map may be reproduced or transmitted in any form or by any means, electronic or mechanical, including photocopying and recording, or by any information storage or retrieval system, except as expressly permitted in writing by MSD.

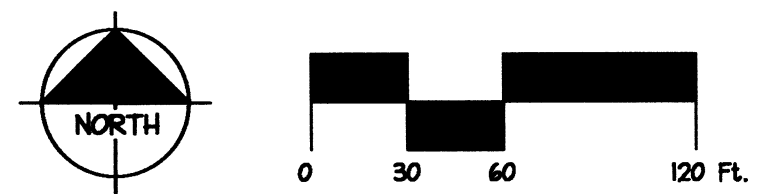


**(A) DESIGN DEVELOPMENT**  
L-1 SCALE: 1" = 60'-0"



**TRANSPORTATION APPROVAL**  
PRELIMINARY DEVELOPMENT PLAN  
CATEGORY: 2  3  4   
CONDITIONS:  
BY: [Signature]  
DATE: 2/20/07

RECEIVED  
FEB 22 2007  
PLANNING & DESIGN SERVICES  
Development Review  
Date: 2/20/07  
METROPOLITAN SEWER DISTRICT




**ENVIRONS/INC**  
LANDSCAPE ARCHITECTURE URBAN FORESTRY  
P. O. Box 321 Crestwood, KY 40014-0321  
502-243-1091 ms@environsinc.com fax: 243-3734

**COCHRAN HILL DOG PARK**  
CHEROKEE PARK - LOUISVILLE, KENTUCKY  
**COMMUNITY FACILITY REVIEW PLAN**

SCALE:	1" = 60'
DATE:	1/23/07
DESIGNED BY:	MLS
DRAWN BY:	JKS
CHECKED BY:	MLS
PROJECT #:	Env07.01
COPYRIGHT © 2007 ENVIRONS/INC.	

REVISIONS:  
REV #1 - 2/20/07



SHEET:  
L-1  
OF 1

7-3-07